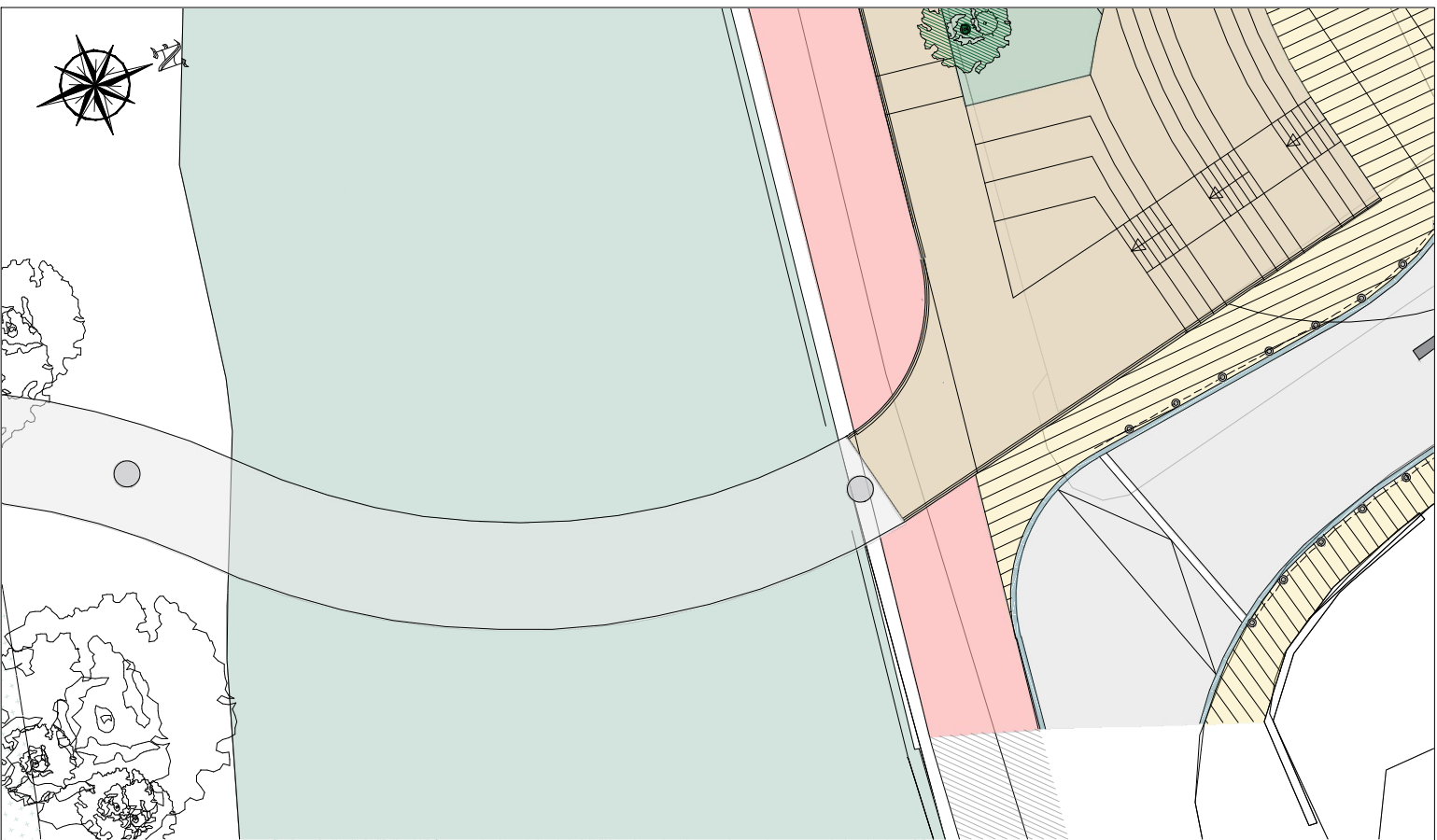
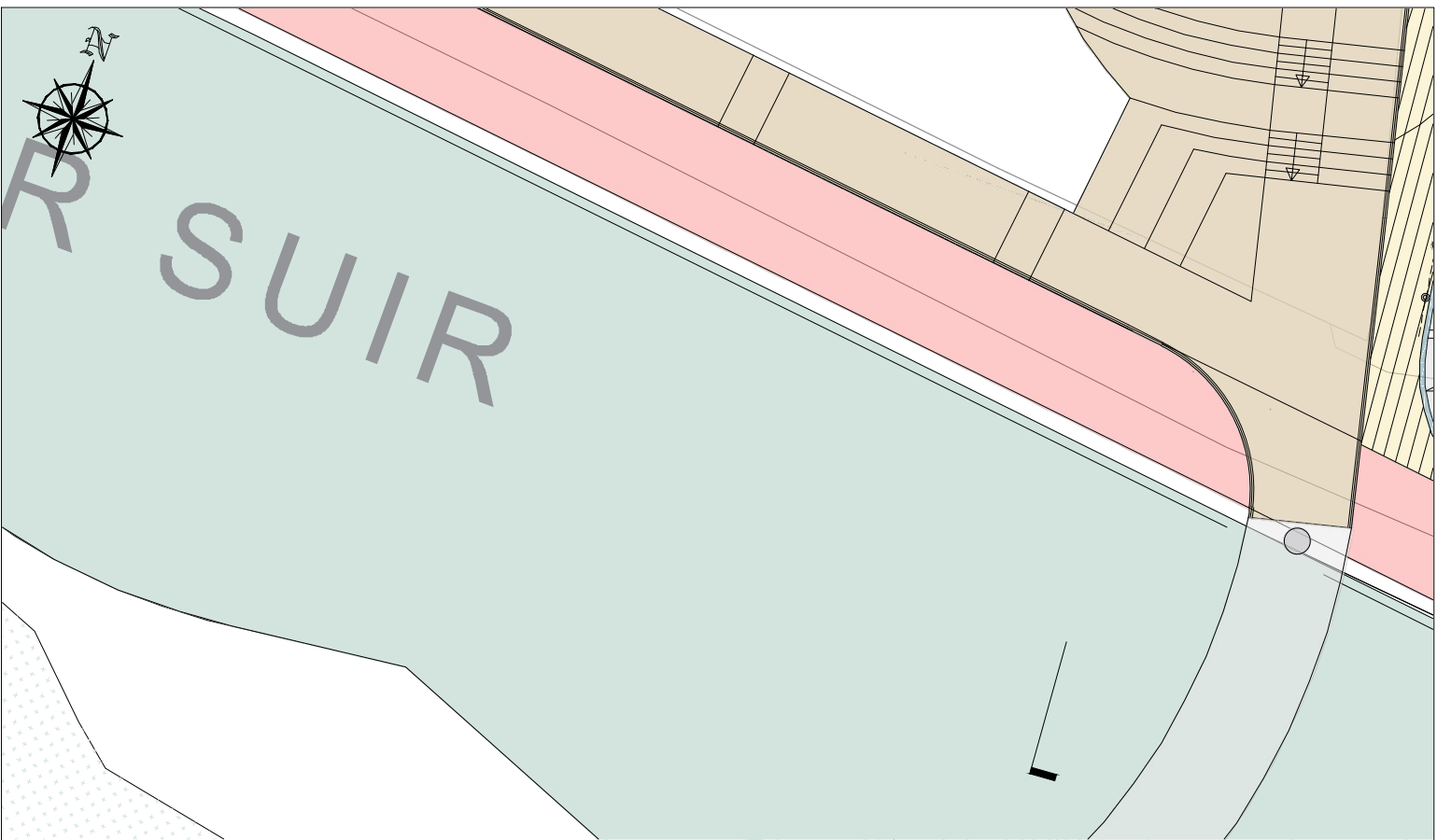


NORTH PLAZA PLAN - VIEW 01



NORTH PLAZA PLAN - VIEW 02



NORTH PLAZA PLAN - VIEW 03



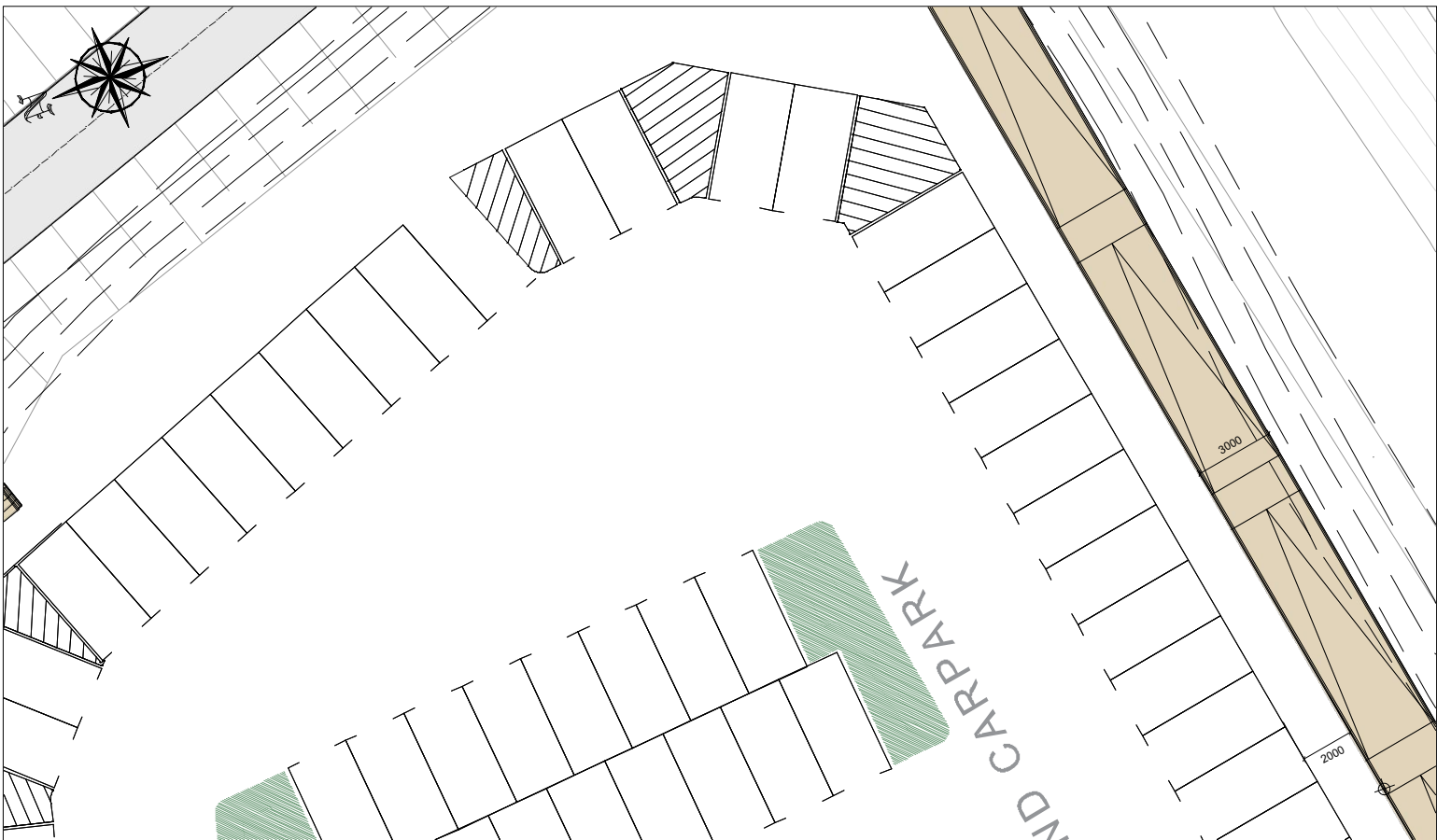
NORTH PLAZA 3D - VIEW 01



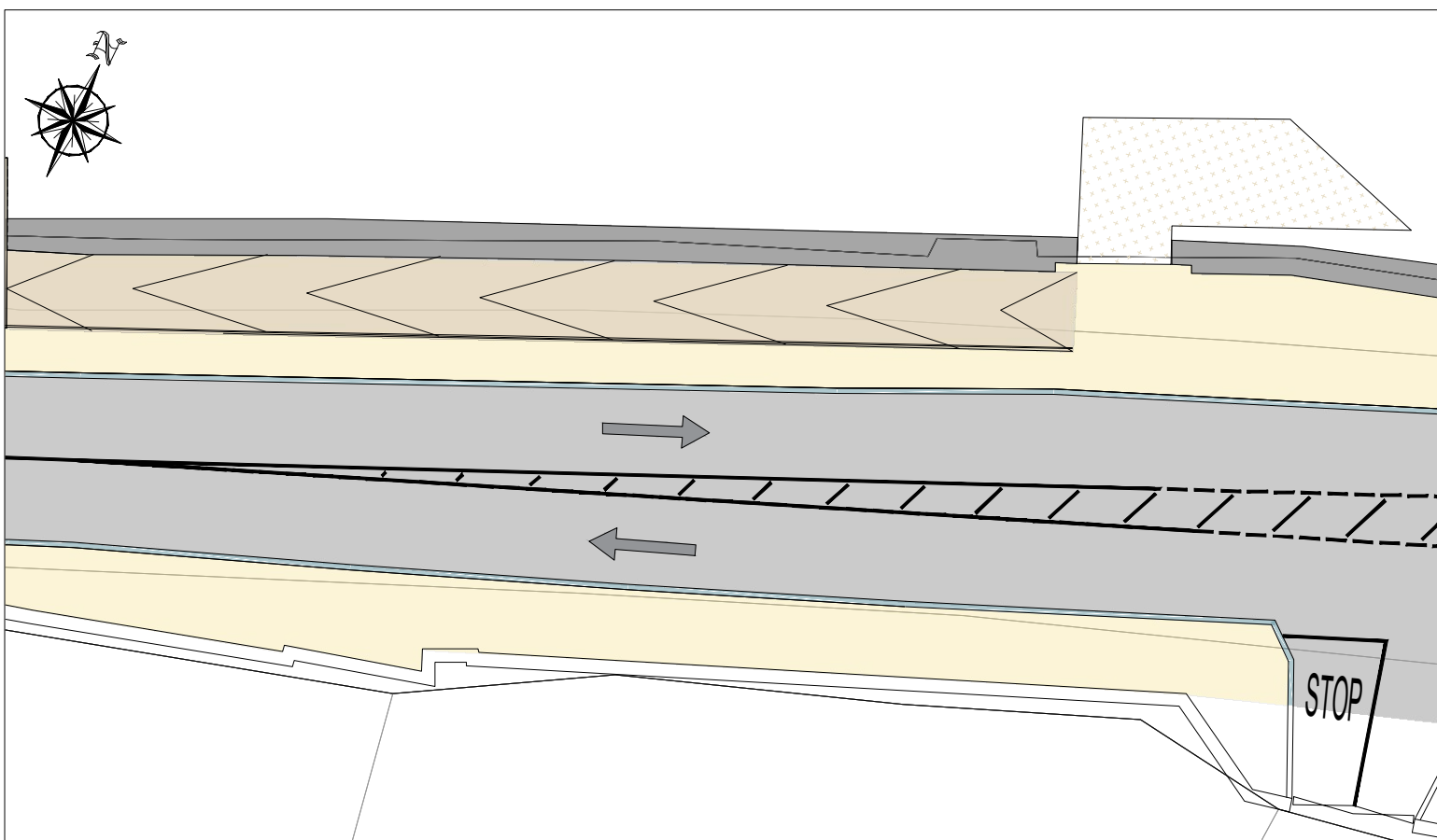
NORTH PLAZA 3D - VIEW 02



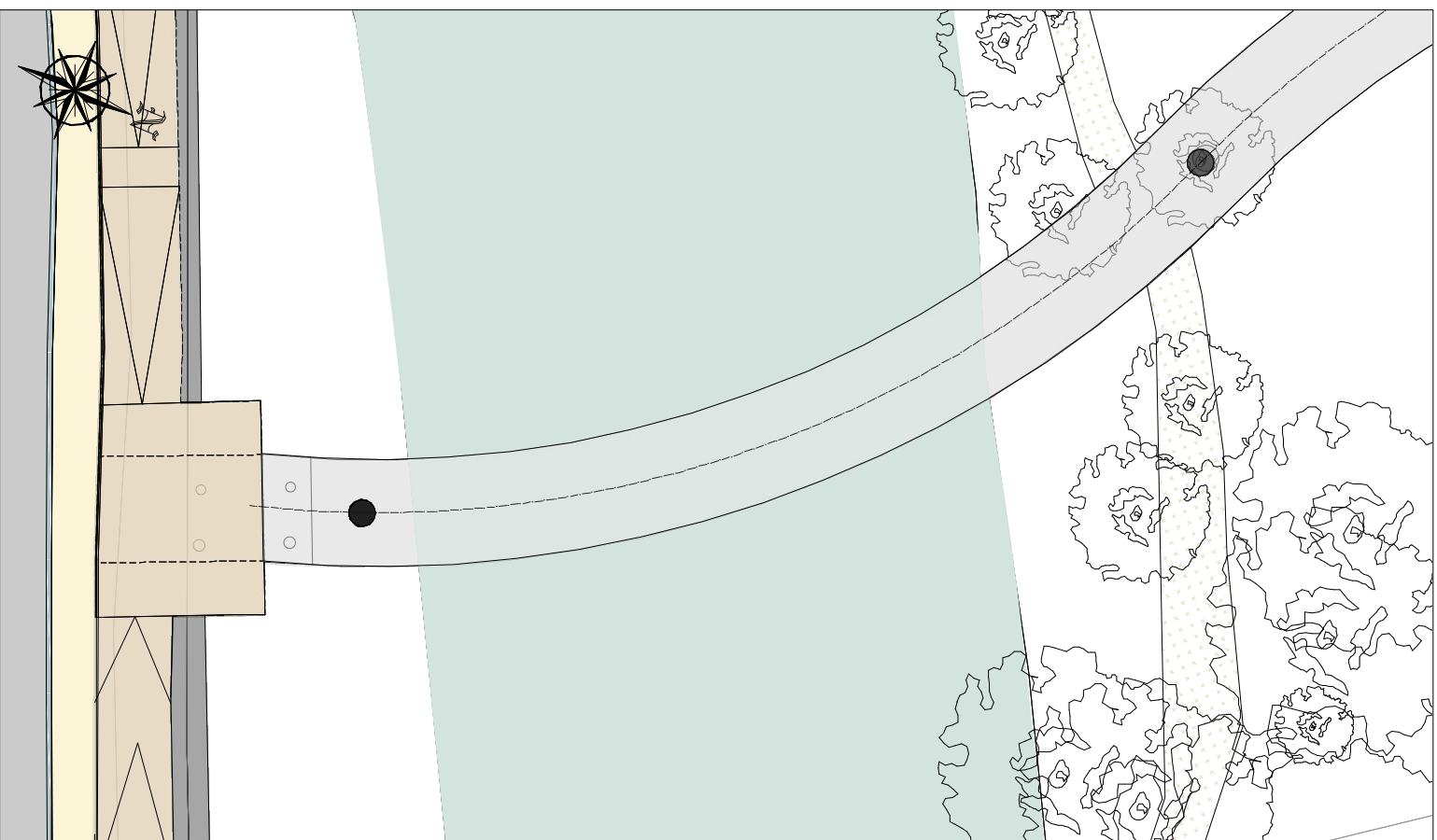
NORTH PLAZA 3D - VIEW 03



CARPARK PLAN - VIEW 01



SOUTH ARRIVAL POINT PLAN - VIEW 01



SOUTH ARRIVAL POINT PLAN - VIEW 02



CARPARK 3D - VIEW 01



SOUTH ARRIVAL POINT 3D - VIEW 01



SOUTH ARRIVAL POINT 3D - VIEW 02

DRAWING IS PRODUCED USING THE
IRISH TRANSVERSE MERCATOR (ITM)
GEOGRAPHIC COORDINATE SYSTEM

A1

CLIENT

 Comhairle Contae Thiobraid Árann
Típerary County Council

ARCHITECTS

 dhbarchitects

ARCHEOLOGISTS

 CourtneyDeery
ARCHAEOLOGY & CULTURAL HERITAGE

BRIDGES

 MARC MIMRAM
ARCHITECTURE
INGÉNÉRIE

ENGINEERS

 Clifton Scannell Emerson
Associates

ENVIRONMENTAL CONSULTANTS

 awnconsulting
A Tidy Consultants Company

LIGHTING CONSULTANTS

 Douglas Carroll
Consulting Engineers

PL02	ISSUED FOR PLANNING RFI RESPONSE	FO	LP	06.08.24
PL01	ISSUED FOR PLANNING	FO	LP	22.09.23
Rev	Description	Drawn	Checked	Date

 Clifton Scannell Emerson
Associates Limited
Consulting Engineers,
3rd Floor The Highline,
Bakers Point, Pottery Road,
Dun Laoghaire, Co. Dublin,
Ireland, A96 KW29

T: +353 1 288 5006
F: +353 1 283 3486
E: info@csea.ie
W: www.csea.ie

TIPPERARY
COUNTY COUNCIL

SUIR ISLAND
INFRASTRUCTURE LINKS
OPTION 02
3D VIEWS

Client

FO

Date

SEPT 2023

20_071

Project

LP

Scale

N.T.S @ A1

CSEA Job No.

Checked By

Project Code

Originator

Zone/Phase

Level

Type

Role

Dwg. No.

20_071 - CSE - GEN - XX - DR - C - 2226

S2

SUITABLE FOR INFORMATION

Status Code

Suitability Description

PL01

ISSUED FOR PLANNING

Revision

Project Status